

Baileys Bridge Road –Baileys Bridge 6-250

Rural Unsealed Local Road; Bridge 27.2m length, width 4.9m; 3 span Replacement Cost \$500,000



Issues associated with Bridge Closure

Extra travel distance to nearest town/village	Kyogle 3.2km Wiangaree 3.8km
Extra distance to visit neighbour across creek via vehicle	17.4km
Flood considerations	Baileys Bridge crosses the Richmond River and is one of the first to flood
Possible trade off for residents	Complete rehab on Wiangaree Back Road
Other Issues	More traffic on local roads

Williams Road –Andrew Bridge 199-6803

Rural Unsealed Local Road; Bridge 40.1m length, width 5.3m; 4 span Replacement Cost \$780,000



Issues associated with Bridge Closure

Extra travel distance to nearest town/village	Kyogle 6km Murwillumbah 5.2km
Extra distance to visit neighbour across creek via vehicle	15km
Flood considerations	Properties between bridge 4694 and 6803 would get isolated as 4694 is a lower level bridge
Possible trade off for residents	Extend seal on Williams Road at northern end

Williams Road – Mitchell Bridge 199-2229

Rural Unsealed Local Road; Bridge 40.1m length, width 5.3m; 4 span Replacement Cost \$780,000



Issues associated with Bridge Closure

Extra travel distance to nearest town/village	Kyogle 2.9km Nimbin 0.9km Murwillumbah 1.1km
Extra distance to visit neighbour across creek via vehicle	7.3km

Old Tweed Road –Crane Bridge 191-1448

Rural Unsealed Local Road; Bridge 11.2m length, width 4.2m Cost to replace \$180,000



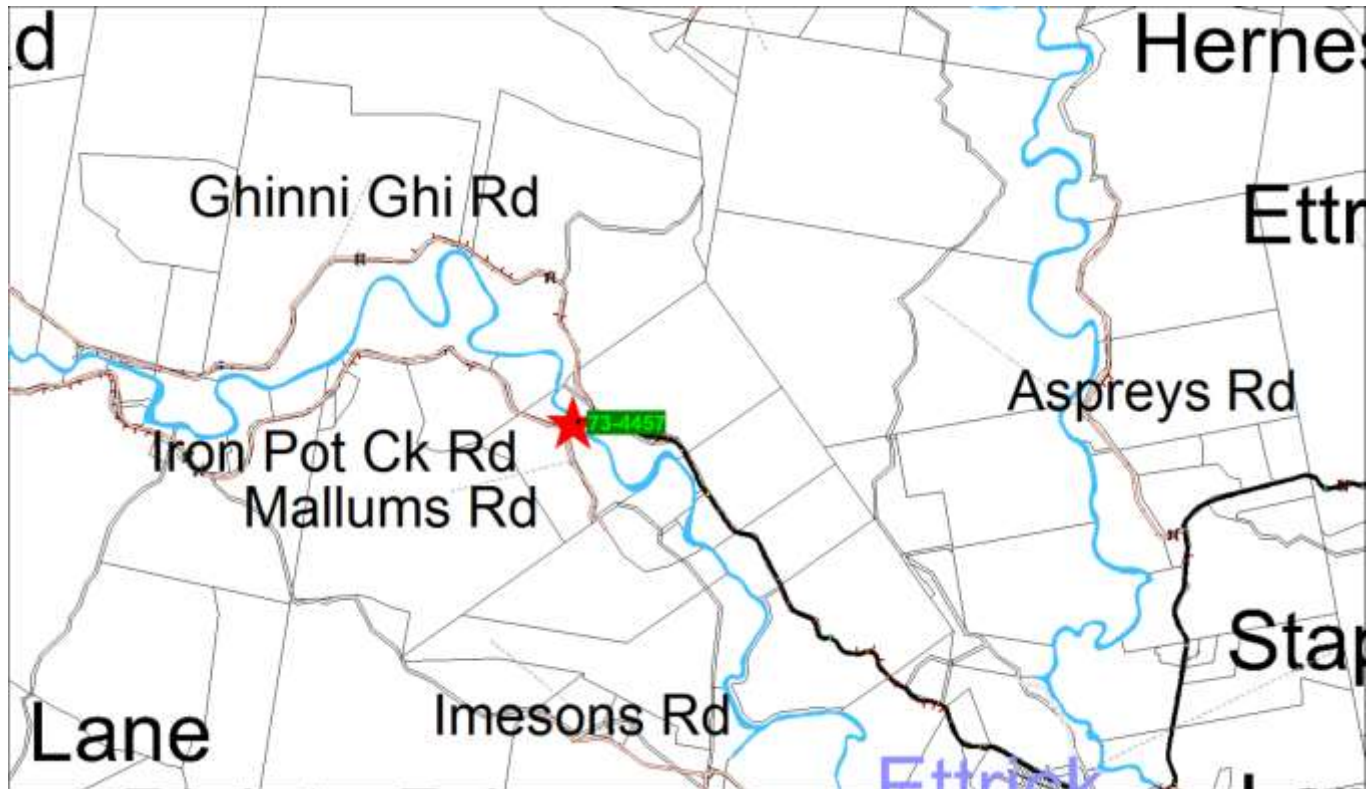
Issues associated with Bridge Closure

Extra travel distance to nearest town/village	Kyogle 3km Murwillumbah 1.8km
Extra distance to visit neighbour across creek via vehicle	4.6km
Flood considerations	This bridge has been closed since it was damaged in a flood in 2006
Possible trade off for residents	

Ironpot Creek Road –Montgomerys Bridge 73-4457

Rural Unsealed Local Road; Bridge 53m length, width 6.5m; 4 span

Cost to replace \$1.1 million

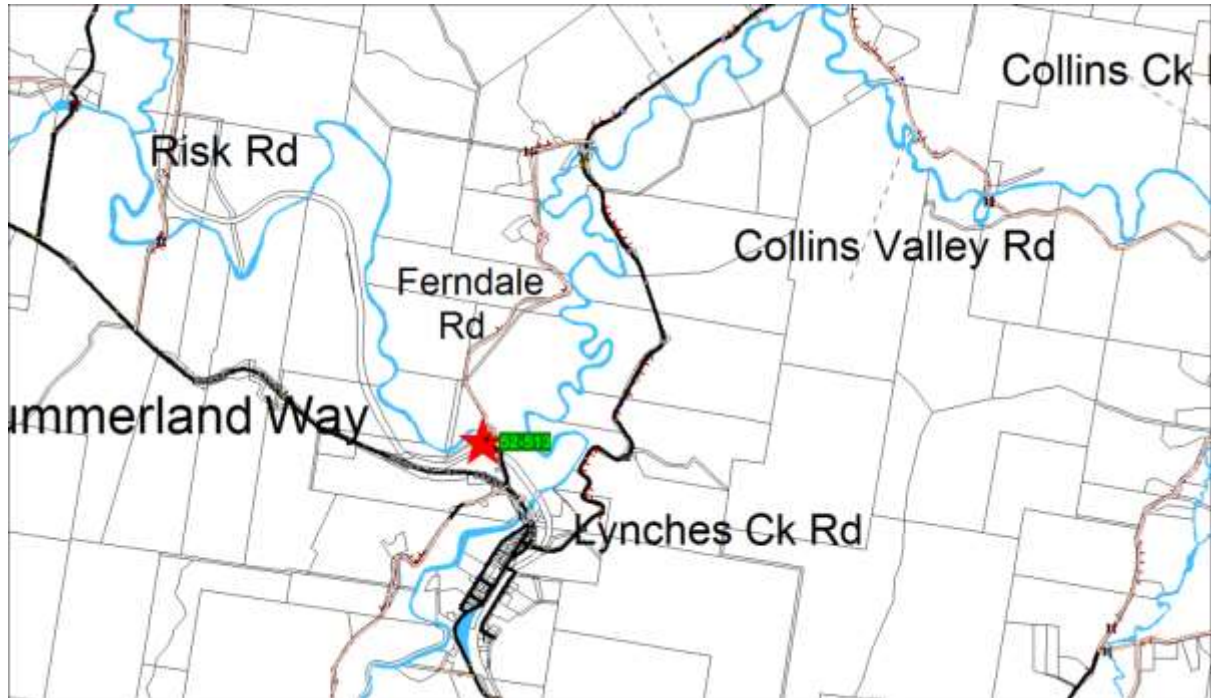


Issues associated with Bridge Closure

Extra travel distance to nearest town/village	Kyogle via Afterlee Rd 18.7km Kyogle via Ghinni Ghi 15.6km
Extra distance to visit neighbour across creek via vehicle	15.6km
Possible trade offs for residents	Afterlee Rd & Dam Access Rd seal
Other Issues	Mallums Road residents inconvenienced and residents close to the western side of bridge

Ferndale Road –Alcorns Bridge 52-513

Rural Unsealed Local Road; Bridge 20m length, width 4.2m; 2 span Replacement Cost \$390,000

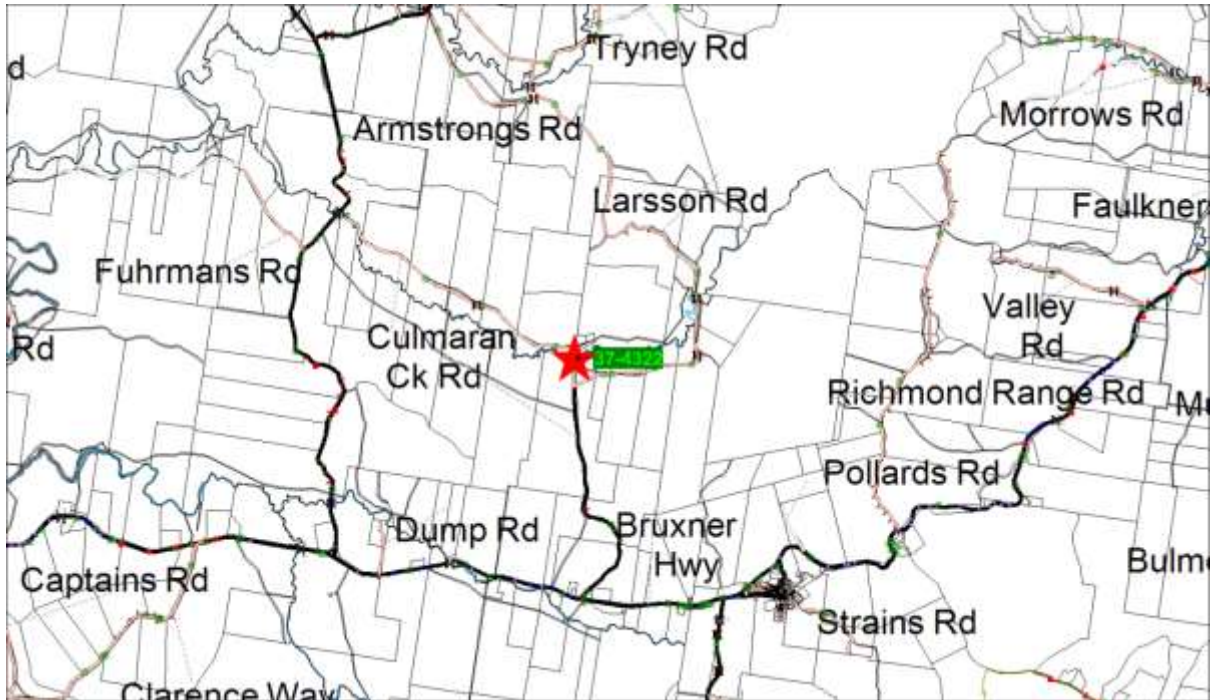


Issues associated with Bridge Closure

Extra travel distance to nearest town/village	Wiangaree 6.5km
Extra distance to visit neighbour across creek via vehicle	8.3km
Flood considerations	Bridge is first one flooded in the local area
Possible trade off for residents	

Culmaran Creek Road –Hanleys Bridge 37-4322

Rural Unsealed Local Road; Bridge 13m Length, width 4.3m; 1 span Cost to replace \$220,000



Issues associated with Bridge Closure

Extra travel distance to nearest town/village	Mallanganee 9.7km Bonalbo: 9.7km via Bruxner; 4.9km via Larsson Rd Tabulam 2.3km
Extra distance to visit neighbour across creek via vehicle	17.8km
Flood consideration	Clarence Way floods at Culmaran Creek at the intersection Residents between 37-4322 and Clarence Way will possibly be isolated more often
Possible trade offs for residents	Repair sealed section of Culmaran Creek Road approx. cost \$600 000
Other Issues	Mara Seeds 400m between sealed section of Culmaran Creek Road and bridge has no accesses would no longer need to be maintained